



AND



OUR

COLOR  
WORLD!



LEBANON COUNTY  
LIBRARIES

2025

SKETCHBOOK

Program runs from June 2 to August 16


# WELCOME TO THE PROGRAM!



We are so glad that you joined us for the 10th year of **Get Outdoors (GO) Lebanon!**, an exciting program of activities that encourages children and their families to get outdoors and get moving this summer. You'll search for fifteen "markers" – wooden posts, each with an etching plate – that are hidden in local and state parks around Lebanon County. This year, you can **GO and Color Our World!** as you follow clues to find markers featuring different colors, places to see color, and things that use color! See the next page to find out how to get started on your journey!



In addition to finding markers outdoors this summer, you'll discover many other ways you can **Color Our World!** Visit any **Lebanon County Library** to check out and read books about any of the markers. You'll improve your reading and learning skills, and you can earn rewards from the library for recording your reading minutes in the **Beanstack** app! (See pages 20–22 for more information). The **GO Lebanon!** and **Lebanon County Libraries** events count as 20 minutes each, so be sure to log them to earn amazing prizes. Learn more about the many free library programs planned just for you at [www.lclibs.org](http://www.lclibs.org). Most of all, we want you to **Get Outdoors**, have fun, and **Color Our World!**



**WellSpan Health** and **Lebanon County Libraries** are the proud sponsors of this program.

FIND US ON



# HOW TO GET STARTED

**1. Choose Your Marker!** Look through the sketchbook (program guide) and choose one of the markers you want to find (starting on page 3). All the information you need to know about each marker hike can be found on the outside column of each page.

**2. Find Your Route!** Go to page 18 and find the park location for your marker hike. The driving directions will take you right to the parking area for your hike. (Please note: not all parks have a specific street address to enter into a map or GPS app, so it is important to follow the directions carefully).

**3. Ready, Set, Hike!** The “thumbnails” in the Sketchbook will tell you where to start the hike and give you step-by-step directions to find the hidden marker. Take the Sketchbook and Rubbing Sheet with you on your hike.

**4. Know the Code!** If you want to use your rubbing sheet to capture the image on the marker (post), place it on top of the embossed plate and rub over it with a colored pencil or crayon to make the image appear. If the 4-digit code isn't clear on your rubbing, make sure to write it down – you'll need it later.

**5. Calling All Cars!** Each hike includes directions to return to your vehicle to complete the hike. Before you leave the area of your hike, make sure to take any trash along with you to keep things neat and tidy. There might be a playground or other fun places nearby, too!

**6. Go Online!** Since the program is digital, you can use a computer (or a phone) to access the Beanstack app (see pages 20–22) and follow the directions to enter the 4-digit codes from your marker hikes. Don't forget to log your reading minutes there as well.

**7. Repeat as Needed!** Keep finding those markers and their codes to enter into Beanstack. You'll be registered for participation prizes and receive entries into the drawing for one of five prizes. See how many hikes you can complete before the program ends on August 16. Have fun on your hikes!

## GO Lebanon! Markers – Difficulty Ratings



A short distance hike on fairly level ground.



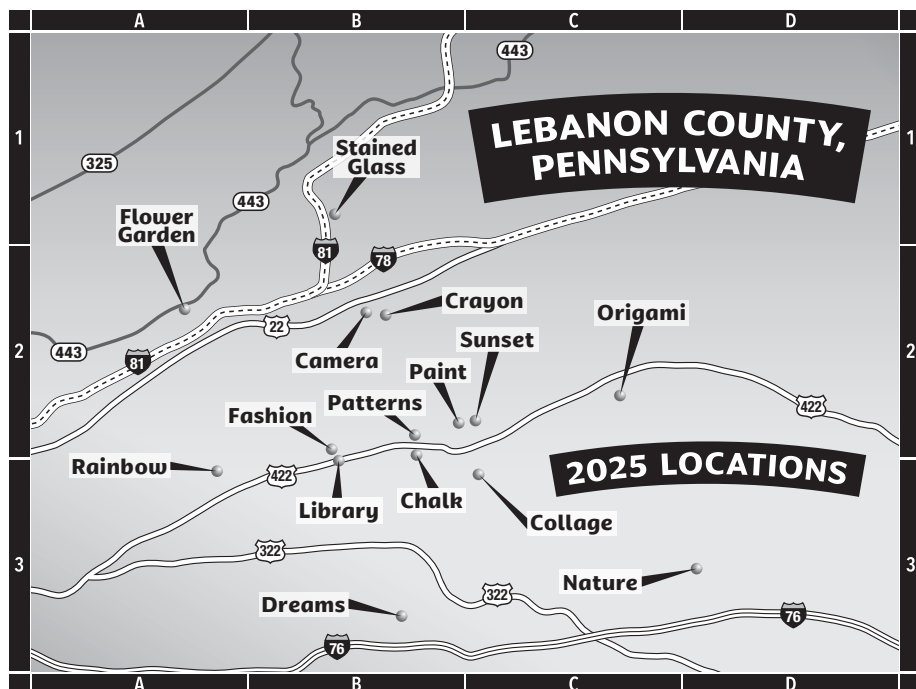
A longer distance walk on fairly level ground, or a short distance with some hills.



A long distance walk with hills and obstacles.

*Distances to all markers were measured using a standard smart phone app. All distances are roundtrip, unless specified, based on following the clues as written from the starting point to the post and backtracking to the starting point.*

# MARKER LOCATIONS



PG.	MARKER	PARK LOCATION	MAP
3	...	Camera..... Lebanon Valley Rail Trail – Jonestown Trailhead.....	B2
4	...	Chalk ..... Gloninger Woods Park .....	B2
5	...	Collage..... South Hills Park .....	C3
6	...	Crayon ..... Jonestown Community Park .....	B2
7	...	Dreams..... Clarence Schock Memorial Park .....	B3
8	...	Fashion..... Lebanon Valley College .....	B2
9	...	Flower Garden..... H.M. Levitz Memorial Park.....	A2
10	..	Library ..... Quittie Creek Nature Park .....	B3
11	...	Nature ..... Middle Creek Wildlife and Nature Preserve.....	D3
12	..	Origami ..... Myerstown Borough Park .....	C2
13	..	Paint..... Hilltop Playground .....	B2
14	..	Patterns ..... Lebanon Valley Rail Trail and Union Canal Tunnel Park.....	B2
15	..	Rainbow..... North Londonderry Township Trails.....	A3
16	..	Stained Glass ..... Swatara State Park: LVRT Lickdale Trailhead.....	B1
17	...	Sunset ..... Stoevers Dam Park.....	C2

Driving directions to parks can be found on pages 18 and 19.

# CAMERA

DIFFICULTY



MODERATE

## THUMBNAILED TO SHOW YOU THE WAY!

1. From the parking area, locate the trail behind you and turn left. (Do not cross the street.)
2. Walk past the building and continue along the creek.
3. Keep left at the brick building.
4. Continue beyond the overpass until you reach the bridge where you will find the post.
5. Turn around and retrace your steps to arrive back at your vehicle.

**Distance:** 1.45 miles

**Restrooms:** No

**Dog Friendly:** Yes


**Stroller Friendly:** Yes  
(crushed stone)

**Playground:** No

**Wheelchair Friendly:** No

**Location:** Lebanon Valley Rail Trail, Jonestown Trailhead

YOUR MARKER RUBBING SHOULD LOOK LIKE THIS:



## READ MORE ABOUT IT!

- *Russell and the Lost Treasure* by Rob Scotton
- *Flotsam* by David Wiesner
- *Half a Chance* by Cynthia Lord

## A LITTLE SNIPPET OF INFORMATION!



*The world's largest camera, built in 1899, was called "The Mammoth" and weighed 1,400 pounds.*

Don't forget to enter the code from the marker rubbing posts in **Beanstack!** See p. 20

## DIFFICULTY



EASY

# CHALK

**Distance:** 0.47 miles

**Restrooms:** Yes

**Dog Friendly:** Yes

**Stroller Friendly:** Yes

**Playground:** Yes

**Wheelchair Friendly:** Yes

**Location:** Gloninger  
Woods Park

## THUMBNAILED TO SHOW YOU THE WAY!

1. Locate the park sign and follow the trail to the right of the sign.
2. Continue around the baseball field and follow the outside perimeter trail.
3. Continue through the woods.
4. Before the black fence, turn left to find the post.
5. Walk past the green shed, then follow the steps to your right.
6. At the bottom, turn right and return back to the starting point.

YOUR MARKER RUBBING  
SHOULD LOOK LIKE THIS:



## READ MORE ABOUT IT!

- *The Case of the Missing Chalk Drawings* by Richard Bryne
- *Amelia Bedelia Chalks One Up* by Herman Parish
- *Chalk* by Bill Thomson

A LITTLE

## SNIPPET

OF INFORMATION!



**Lesser-known uses  
for chalk include  
gymnasts, weight  
lifters, rock climbers,  
and other athletes.**

Visit [www.golebcounty.org](http://www.golebcounty.org) for information on marker status, directions to parks, and more!



# COLLAGE

**DIFFICULTY**



**MODERATE**

## THUMBNAILS TO SHOW YOU THE WAY!

1. From the parking area near the flags, walk toward the East Pavilion, then turn right and follow the trail.
2. Continue toward the playground, then turn right.
3. Before reaching the brown gate, turn right at the park sign and follow the trail downhill.
4. The post is among the trees.
5. To return, continue following the trail in your current direction.

**Distance:** 0.57 miles

**Restrooms:** Yes

**Dog Friendly:** No


**Stroller Friendly:** Yes

**Playground:** Yes

**Wheelchair Friendly:** Yes

**Location:** South Hills Park

YOUR MARKER RUBBING SHOULD LOOK LIKE THIS:



## READ MORE ABOUT IT!

- *Radiant Child: The Story of Jean-Michel Basquiat* by Javaka Steptoe
- *Legacy: Women Poets of the Harlem Renaissance* by Nikki Grimes
- *Collage Workshop for Kids* by Shannon Merenstein

A LITTLE

**SNIPPET**  
OF INFORMATION!



*The torn paper technique involves tearing paper into various shapes and sizes and creating something new.*

Don't forget to enter the code from the marker rubbing posts in **Beanstack!** See p. 20

## DIFFICULTY



MODERATE

# CRAYON

**Distance:** 0.53 miles

**Restrooms:** Yes

**Dog Friendly:** No

**Stroller Friendly:** Yes

**Playground:** Yes


**Wheelchair Friendly:** Yes

**Location:** Jonestown  
Community Park

## THUMBNAILED TO SHOW YOU THE WAY!

1. From the parking area near the tennis courts, locate the baseball field to the left of the courts.
2. Follow the trail to the left around the baseball field.
3. Keep left at the next two intersections.
4. Continue past the blue building and tennis courts, then turn right and continue downhill past the basketball court.
5. At the bottom of the hill, look for the post.
6. To return to your vehicle, continue in your current direction following the trail back to the parking area.

YOUR MARKER RUBBING  
SHOULD LOOK LIKE THIS:



## READ MORE ABOUT IT!

- *The Day the Crayons Quit* by Drew Daywalt
- *Amber Brown is Not a Crayon* by Paula Danziger
- *Creepy Crayon* by Aaron Reynolds

A LITTLE

## SNIPPET

OF INFORMATION!



*Crayola has made  
more than 100 billion  
crayons, enough to  
circle the earth almost  
five times.*

Visit [www.golebcounty.org](http://www.golebcounty.org) for information on marker status, directions to parks, and more!



# DREAMS

DIFFICULTY



HARD

## THUMBNAILS TO SHOW YOU THE WAY!

1. From the small parking area off Pinch Road, walk to the left of the park map and past the yellow gate.
2. At the Y, keep left and follow trail 5 marked with yellow blazes.
3. At the next Y (double yellow blaze on left and single yellow blaze straight), bear right and follow the trail uphill.
4. Continue on the trail past trail marker 6.
5. At trail marker 9, turn left and follow the blue and yellow blazes where you will find the post.
6. To return, continue in your current direction following the blue and yellow blazes.
7. Continue through the clearing and downhill.
8. At the intersection, turn left for trail 5 and follow the white blazes.
9. Continue past the yellow gate and several houses on the paved road.
10. Continue on the gravel trail past the next yellow gate and keep right for trail 5.
11. At the next intersection, stay to your right to continue following trail 5 back to the parking area.

**Distance:** 1.83 miles

**Restrooms:** Yes

**Dog Friendly:** Yes


**Stroller Friendly:** No

**Playground:** No

**Wheelchair Friendly:** No

**Location:** Clarence Schock Memorial Park

YOUR MARKER RUBBING SHOULD LOOK LIKE THIS:



## READ MORE ABOUT IT!

- *Dreamers* by Yuyi Morales
- *The Vanderbeekers of 141st Street* by Karina Yan Glaser
- *Applemando's Dreams* by Patricia Polacco

A LITTLE

**SNIPPET**  
OF INFORMATION!



*Dreaming is most common in the morning.*

Don't forget to enter the code from the marker rubbing posts in **Beanstack!** See p. 20

## DIFFICULTY



EASY

# FASHION

**Distance:** 0.45 miles

**Restrooms:** No

**Dog Friendly:** No

**Stroller Friendly:** Yes

**Playground:** No

**Wheelchair Friendly:** Yes

**Location:** Lebanon

Valley College

## THUMBNAILS TO SHOW YOU THE WAY!

1. Locate the Arnold Sports Center building with the water fountain in front and the fire hydrant to the left of the entrance near the sidewalk.
2. Follow the sidewalk beside the fire hydrant and toward the athletic fields.
3. Cross the small metal bridge, then continue to the right of the softball field behind home plate.
4. Continue around right field and past the bleachers.
5. Locate the emergency call box near the sidewalk, then follow the sidewalk to the left.
6. At the intersection, turn right and continue on the sidewalk to find the post.
7. To return to your vehicle, continue in your current direction.
8. Carefully follow the road to the left and back to the parking area.

YOUR MARKER RUBBING  
SHOULD LOOK LIKE THIS:



## READ MORE ABOUT IT!

- *Naked Mole Rat Gets Dressed* by Mo Willems
- *Nancy Drew and the Clue Crew: The Fashion Disaster* by Carolyn Keene
- *Marion Strikes a Pose* by Callie Barkley

A LITTLE

## SNIPPET

OF INFORMATION!



*The average American  
owns seven pairs of  
blue jeans.*

Visit [www.golebcounty.org](http://www.golebcounty.org) for information on marker status, directions to parks, and more!

# FLOWER GARDEN

**DIFFICULTY**



**MODERATE**

## THUMBNAILED TO SHOW YOU THE WAY!

1. From the small parking area, follow the trail to the right and away from the park entrance.
2. Follow the blue blazes and stay to your right.
3. At the first blue and red blazed intersection, keep right.
4. Continue following the blue trail and remain to your right.
5. Cross two wooden bridges, then turn right.
6. Cross the next bridge, then stay left for the red trail.
7. The post is along the red trail.
8. To return, continue in your current direction.
9. Cross a wooden bridge and keep left.
10. Cross the basketball court, then follow the gravel drive uphill past the pond and the bathroom.
11. Continue following the driveway past the baseball field and playground.
12. Locate the trail on your left near the pavilion and beyond the sandbox.
13. Follow the trail along the cornfield and into the woods.
14. At the intersection, turn right and follow the blue trail back to your vehicle.

**Distance:** 1.07 miles

**Restrooms:** Yes

**Dog Friendly:** Yes


**Stroller Friendly:** No

**Playground:** No

**Wheelchair Friendly:** No

**Location:** H.M. Levitz  
Memorial Park

YOUR MARKER RUBBING  
SHOULD LOOK LIKE THIS:



## READ MORE ABOUT IT!

- *Bloom* by Kenneth Oppel
- *Have You Ever Seen a Flower?* by Shawn Harris
- *The Secret Garden* by Frances Hodgson Burnett

A LITTLE

**SNIPPET**  
OF INFORMATION!



*Flowers can come  
in any color except  
true black and  
emerald green.*

Don't forget to enter the code from the marker rubbing posts in **Beanstack!** See p. 20

## DIFFICULTY



MODERATE

# LIBRARY

**Distance:** 0.40 miles

**Restrooms:** Yes

**Dog Friendly:** Yes

**Stroller Friendly:** No

**Playground:** No


**Wheelchair Friendly:** No

**Location:** Quittie Creek  
Nature Park

## THUMBNAILED TO SHOW YOU THE WAY!

1. Locate the small wooden fence to the left of the park sign, then look for the gravel trail to the left of the small wooden fence.
2. Follow the trail into the woods and past the tall grass near the bench.
3. At the next bench before the clearing, stay right and continue following the trail around the tall grass.
4. At the next intersection, go straight and follow the gravel trail into the woods.
5. Turn left at the next intersection, then turn at the next left, followed by an immediate right.
6. Turn at the next left and find the post.
7. To return to the parking area, continue straight. Listen for the water.
8. Turn right onto the mulched trail, then turn right at the bottom of the hill.
9. Carefully follow the driveway back to the lower parking area.

YOUR MARKER RUBBING  
SHOULD LOOK LIKE THIS:



## READ MORE ABOUT IT!

- *The Library Fish* by Alyssa Satin Capucilli
- *Bats at the Library* by Brian Lies
- *The Night Librarian* by Christopher Lincoln

A LITTLE

## SNIPPET

OF INFORMATION!



*Some libraries have started lending out unconventional items like tools, musical instruments, and seeds for gardening.*

Visit [www.golebcounty.org](http://www.golebcounty.org) for information on marker status, directions to parks, and more!

# NATURE

DIFFICULTY



HARD

## THUMBNAILS TO SHOW YOU THE WAY!

1. From the parking area, walk away from the nature center and locate the trail marked Conservation Trail at the base of the hill.
2. Follow the Conservation Trail uphill and away from the nature center. Instead of turning left at the T, turn right and follow the trail uphill by the field.
3. Continue straight at the top of the hill and follow the signs for Conservation Trail. (This puts you on the same trail where you will find the post.)
4. You can locate the post in the woods as you make your way downhill.
5. To return to your vehicle, continue in your current direction.
6. Continue following Conservation Trail marked with green blazes and arrive back at the parking area.

**Distance:** 1.41 miles

**Restrooms:** Yes

**Stroller Friendly:** No

**Wheelchair Friendly:** No

**Playground:** No

**Dog Friendly:** Yes

**Location:** Middle Creek  
Wildlife Management Area

YOUR MARKER RUBBING  
SHOULD LOOK LIKE THIS:



## READ MORE ABOUT IT!

- *Wonder Walkers* by Micha Archer
- *The Moth Keeper* by K. O'Neill
- *Fun With Nature* by Mel Borking

## A LITTLE SNIPPET OF INFORMATION!



*An inch of rain is  
equal to 10-15 inches  
of snow.*

Don't forget to enter the code from the marker rubbing posts in **Beanstack!** See p. 20

## DIFFICULTY



EASY

# ORIGAMI

**Distance:** 0.32 miles

**Restrooms:** Yes

**Dog Friendly:** Yes

**Stroller Friendly:** Yes

**Playground:** Yes


**Wheelchair Friendly:** No

**Location:** Myerstown  
Recreation Area

## THUMBNAILED TO SHOW YOU THE WAY!

1. Locate the park sign near the portable toilet.
2. Follow the trail past the sign and over the wooden bridge.
3. Cross another bridge, then turn right at the next intersection.
4. Continue to the left of the playground and walk across the basketball court.
5. At the end of the court, turn left and walk toward the creek.
6. The post is near the water.
7. To return to your vehicle, follow the creek to your left.
8. When you arrive at the bridge, turn right, and continue to your right back to the parking area.

YOUR MARKER RUBBING  
SHOULD LOOK LIKE THIS:



## READ MORE ABOUT IT!

- *Animal Origami* by Fumiaki Shingu
- *Diggin' Dirt: Science Adventures with Kitanai the Origami Dog* by Thomas K. Troupe
- *The Strange Case of Origami Yoda* by Tom Angleberger

A LITTLE

## SNIPPET

OF INFORMATION!



*The goal of origami is to transform a flat sheet of paper into a sculpture.*

Visit [www.golebcounty.org](http://www.golebcounty.org) for information on marker status, directions to parks, and more!



# PAINT

**DIFFICULTY**



## THUMBNAILED TO SHOW YOU THE WAY!

1. Locate the pavilion, then walk toward the basketball court.
2. Continue past the chain link fence, then walk behind the baseball backstop.
3. Continue around the perimeter of the field, walking back toward the pavilion.
4. When you arrive at the line of trees on your right, look for the post.
5. Continue back to your vehicle or check out the new community mosaic on the back of the pavilion.

**Distance:** 0.20 miles

**Restrooms:** No

**Dog Friendly:** No


**Stroller Friendly:** No

**Playground:** Yes

**Wheelchair Friendly:** No

**Location:** Hilltop Playground

YOUR MARKER RUBBING SHOULD LOOK LIKE THIS:



## READ MORE ABOUT IT!

- *The Dot* by Peter H. Reynolds
- *The Artist Who Painted a Blue Horse* by Eric Carle
- *Doodleville: Art Attacks* by Chad Sells

## A LITTLE SNIPPET OF INFORMATION!



*The Golden Gate Bridge has been repainted only three times since 1937.*

Don't forget to enter the code from the marker rubbing posts in **Beanstack!** See p. 20

## DIFFICULTY



**MODERATE**

# PATTERNS

**Distance:** 0.72 miles

**Restrooms:** No

**Dog Friendly:** Yes


**Stroller Friendly:** No

**Playground:** No

**Wheelchair Friendly:** No

**Location:** Lebanon Valley  
Rail Trail/Union Canal  
Tunnel Park

YOUR MARKER RUBBING  
SHOULD LOOK LIKE THIS:



## READ MORE ABOUT IT!

- *Lots & Lots of Zebra Stripes: Patterns in Nature* by Stephen R. Swinburne
- *Swirl By Swirl: Spirals in Nature* by Joyce Sidman
- *Growing Patterns: Fibonacci in Nature* by Sarah C. Campbell

A LITTLE

## SNIPPET

OF INFORMATION!



**Leopards and  
ladybugs are spotted;  
angelfish and zebras  
are striped.**

## THUMBNAILS TO SHOW YOU THE WAY!

1. From the parking area, follow the rail trail to the right.
2. Continue to the Union Canal Park sign and turn right.
3. At the bottom of the trail, turn left and follow the Red Fox Trail.
4. Follow the trail along the perimeter of the field, then turn right at the line of trees on your right. The post is nearby.
5. To return to the starting point, continue in your current direction.
6. Pass the tan shed on your left, then make your next right.
7. Turn left at the next two intersections, then follow the rail trail back to the parking area.

Visit [www.golebcounty.org](http://www.golebcounty.org) for information on marker status, directions to parks, and more!

# RAINBOW

DIFFICULTY



MODERATE

## THUMBNAILED TO SHOW YOU THE WAY!

1. Follow the grass to the left of the park sign while keeping the chain link fence on your left.
2. Turn right at the first bench, then turn right and follow the orange blazes.
3. Turn left at the next intersection and follow the blue blazes.
4. Turn at the next left and follow the yellow blazes.
5. Go straight at the next intersection, then immediately turn left.
6. The post is near the bridge.
7. To return to your vehicle, continue in your current direction.
8. Halfway up the hill, turn left and follow the orange blazes.
9. At the bench, turn right and follow the grass back to the parking area.

**Distance:** 0.52 miles

**Restrooms:** No

**Dog Friendly:** Yes

**Stroller Friendly:** No

**Playground:** No

**Wheelchair Friendly:** No

**Location:** North Londonderry Township Trails

YOUR MARKER RUBBING SHOULD LOOK LIKE THIS:



## READ MORE ABOUT IT!

- *Rainbow Fish* by Marcus Pfister
- *Planting a Rainbow* by Lois Ehlert
- *Fangirl* by Rainbow Rowell

## A LITTLE SNIPPET OF INFORMATION!



*Sometimes a double rainbow forms, with a fainter rainbow above the main one.*

Don't forget to enter the code from the marker rubbing posts in **Beanstack!** See p. 20

## DIFFICULTY



**HARD**

# STAINED GLASS

**Distance:** 1.31 miles

**Restrooms:** Yes

**Dog Friendly:** Yes

**Stroller Friendly:** No

**Playground:** No

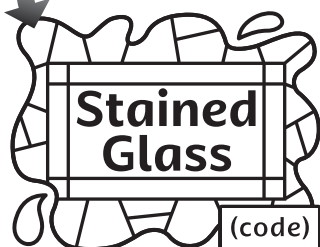
**Wheelchair Friendly:** No

**Location:** Swatara

State Park, LVRT

Lickdale Trailhead

YOUR MARKER RUBBING  
SHOULD LOOK LIKE THIS:



## THUMBNAI LS TO SHOW YOU THE WAY!

1. Locate the park sign and follow Roundabout Loop to the right of the sign.
2. At your first intersection near the wooden guard rail, turn right.
3. Carefully cross the street and continue straight on the trail.
4. The post is near the creek and metal railing.
5. Turn around and retrace your steps.
6. At the wooden guardrail, keep straight and continue back to your vehicle.

## READ MORE ABOUT IT!

- *It Fell From the Sky* by The Fan Brothers
- *Greenglass House* by Kate Milford
- *The Hidden Window Mystery* by Carolyn Keene

A LITTLE

## SNIPPET

OF INFORMATION!



*The stained-glass windows in Notre Dame are original to its construction in the 1200s.*

Visit [www.golebcountry.org](http://www.golebcountry.org) for information on marker status, directions to parks, and more!

# SUNSET

DIFFICULTY



MODERATE

## THUMBNAILED TO SHOW YOU THE WAY!

1. From the parking area near North 2nd Street (closest to East Baseball Field), locate the gravel drive near the trees and follow it uphill.
2. Turn left at the Stoevers Dam Park sign.
3. At the two large rocks and mile marker, turn right and follow the trail.
4. Cross the wooden bridge near the red barn.
5. Locate the four large pine trees on your right, then follow the trail into the woods.
6. If you arrive at the fishing pier, you have gone too far.
7. Locate the post along the nature trail in the woods.
8. To return to your vehicle, continue in your current direction.
9. Exit the woods following the trail and turn right for the gravel trail near the driveway/parking area.
10. Follow the trail across the drive and continue to the right, following the trail along the water.
11. Pass the cemetery and continue over the wooden bridge.
12. Turn right at the large rocks and follow the drive downhill and to your right.

**Distance:** 1.43 miles

**Restrooms:** Yes

**Dog Friendly:** Yes


**Stroller Friendly:** Yes  
(crushed stone)

**Playground:** No

**Wheelchair Friendly:** No

**Location:** Stoevers  
Dam Park

YOUR MARKER RUBBING  
SHOULD LOOK LIKE THIS:



## READ MORE ABOUT IT!

- *Goodnight, Goodnight, Construction Site* by Sherri Rinker
- *All the World* by Elizabeth G. Scanlon
- *The Remarkable Journey of Coyote Sunrise* by Dan Gemeinhart

A LITTLE

**SNIPPET**  
OF INFORMATION!



*By the time you  
see the sun set, it's  
actually gone.*

Don't forget to enter the code from the marker rubbing posts in **Beanstack!** See p. 20

# PARK DIRECTIONS

*All directions begin from Lebanon Community Library, 125 North 7th Street, Lebanon, PA 17046*

## **Clarence Schock Memorial Park at Governor Dick (Dreams)**

3283 Pinch Rd, Mount Gretna, PA 17064

Phone: (717) 964-3808

Hours: Dawn to dusk, unless posted

**Directions to Park:** Head south on North 7th St toward Willow St. Turn right onto Cumberland St and then left onto 10th St/PA-72. Turn right onto Colebrook Rd/PA-241 and then right onto PA-117. Turn left onto Pinch Rd. The parking area is on your left as you reach the top of the hill. Do NOT go to the Environmental Center Parking Area.

## **Gloninger Woods Park (Chalk)**

22nd St, Lebanon, PA 17046

Phone: (717) 273-9200 (N Cornwall Twp)

Hours: Dawn to dusk, unless posted

**Directions to Park:** Follow 7th St toward Cumberland St/US-422 W. Stay on Cumberland St toward the Lebanon Valley Mall. Turn left on 22nd St at the traffic light at the mall. At the stop sign, turn right and then an immediate left. The Gloninger Woods Park entrance is on your right across from the townhomes.

## **H.M. Levitz Memorial Park (Flower Garden)**

28 Park Dr, Grantville, PA 17028

Phone: (717) 865-4938

Hours: Dawn to dusk, unless posted

**Directions to Park:** Follow Willow St east toward North 9th St. Turn right on North 9th St and continue toward PA-72 N. Follow PA-72 N toward Jonestown for approximately 7 miles. Merge right on US-22 W (second ramp on right) and continue on US-22 W for approximately 6 miles. Turn right on Harrison School Rd and follow it for 1.5 miles. Turn left on PA-443 W and then left on Park Dr. The parking area is on your right just inside the gate. Do NOT continue past the park office.

## **Hilltop Playground (Paint)**

801 N. 6th St, Lebanon, PA 17046

Hours: Dawn to dusk, unless posted

**Directions to Park:** Turn left onto 7th St and continue north on 7th St/Route 343. After crossing Maple St, turn right on Amelia St. The park will be located on your left after the stop sign. Street parking is available.

## **Jonestown Community Park (Crayon)**

295 S Mill St, Jonestown, PA 17038

Hours: Dawn to dusk, unless posted

**Directions to Park:** Turn left onto 7th St and continue on 7th St/Route 343. Follow Route 343 N for approximately 2.5 miles. Turn left on Greble Rd and continue for approximately 3 miles. Turn left onto Market St and turn left immediately onto S Mill St. Turn left onto Hazel St then turn left into parking area.

## **Lebanon Valley College (Fashion)**

101 N College Ave, Annville, PA 17003

Hours: Dawn to dusk, unless posted

**Directions to Park:** Follow 7th St toward Cumberland St/US-422W. Stay on US-422W for 5 miles. Turn right at the traffic light on PA-934. Turn right after the blue pedestrian bridge on Heisey Rd just before the cemetery. Follow the road past the football field and toward the Sports Center.

## **Lebanon Valley Rail Trail (Camera and Patterns)**

Hours: Dawn to dusk, unless posted

**Directions to Jonestown Trailhead (Camera):** Head north on North 7th St and continue to Maple St. Turn left on Maple St/72 North. Follow 72 North for approximately 6 miles. Turn right at the traffic light onto Jonestown Rd/Market St. Continue just shy of .5 miles. The parking area is on your left before the bridge and across from the Northern Lebanon Water Authority.



**Directions to 25th St (Patterns):** Follow Willow St west toward North 9th St. Turn right onto North 9th St and then turn left on Lehman St. Follow Lehman St to North 25th St. Turn left at the stop sign and then turn right into the parking area.

### **Middle Creek Wildlife Management Area (Nature)**

100 Museum Dr, Stevens, PA 17578

Hours: Trails – Dawn to dusk, unless posted. Visitors' Center – 8a-4p Tuesday to Saturday, 12p-5p Sunday. Closed Mondays.

**Directions to Park:** Head south on North 7th St toward Willow St. Continue on 7th St toward Walnut St. Turn left onto Walnut St. Turn right onto South 5th Ave/PA-897. Follow PA-897 for approximately 12.5 miles crossing over Rt 501. Turn right onto Hopeland Rd and continue onto Kleinfeltersville Rd. Turn right on Museum Rd and continue to the Visitor Center parking area.

### **Myerstown Recreation Area (Origami)**

South College St and Center Ave Myerstown, PA 17067

Hours: Dawn to dusk, unless posted

**Directions to Park:** Head south on North 7th St toward Willow St. Continue on 7th St toward Walnut St. Turn left onto Walnut St. Follow Walnut St to PA-422E. Turn right, then immediately bear right on Old Cumberland Rd. Bear right again on King St after the Lebanon DMV. Follow King St for approximately 5 miles. At the intersection of King St and PA-501/S. College St., turn left. Just beyond the next traffic light, locate the gravel parking area and small pond on your right.

### **North Londonderry Township Walking Trails (Rainbow)**

655 East Ridge Rd, Palmyra, PA 17078

Hours: Dawn to dusk, unless posted

**Directions to Park:** Follow 7th St toward Cumberland St/US-422 W. Stay on US-422 W for 9 miles. Turn right onto N Forge Rd. After approximately 1 mile, turn left onto E Ridge Rd. Turn right into North Londonderry Township parking area. Turn right and follow gravel road toward the recycling/compost site and walking trails. Park in the gravel area near the park map.

### **Quittie Creek Nature Park (Library)**

536 Bachman Rd, Annville, PA 17003

Hours: Dawn to dusk, unless posted

**Directions to Park:** Head south on North 7th St toward Willow St. Turn right on Cumberland St/US-422 W. Follow US-422 through Cleona. Pass Hershey Federal Credit Union on your left. Turn left on Bachman Rd before you reach the Annville Free Library. Follow the road to the first parking area on your left near the park sign and portable toilet.

### **South Hills Park (Collage)**

1100 South Lincoln Ave, Lebanon, PA 17042

Phone: (717) 274-0481 (Township office)

Hours: Dawn to dusk, unless posted

**Directions to Park:** Head south on North 7th St toward Willow St. Turn left onto Walnut St. Turn right onto South Lincoln Ave. Before you reach Wilhelm Ave, turn left onto Aspen Ave then turn at next right on Smith Ave. Follow Smith Ave around the bend then follow the signs for "Park Entrance," eventually turning right on Klein Ave. The park entrance is ahead on your right.

### **Stoevers Dam Park (Sunset)**

946 Miller St, Lebanon, PA 17046

Hours: Dawn to dusk, unless posted

**Directions to Park:** Head north on North 7th St for approximately 0.8 miles. Turn right on Maple St. At the stop sign, continue to your left then turn left on N. 2nd Ave. The parking area is straight ahead.

### **Swatara State Park (Stained Glass)**

1450 Suedberg Rd, Pine Grove, PA 17963

Phone: (717) 865-6470

Hours: Dawn to dusk, unless posted

**Directions to Park:** Follow Willow St east toward N 9th St. Turn right onto N 9th St and continue toward PA-72 N. Follow PA-72 N past Jonestown and toward Lickdale for approximately 12 miles. Go through the intersection in Lickdale and continue past Swift Trucking and the state police barracks. Turn right onto Monroe Valley Rd then make your first right at Swatara Rail Trail Parking.

# USING BEANSTACK

## Log Your Colorful Fun with Beanstack!



### What is Beanstack?

**Beanstack** is the website and mobile application that is used for logging your reading and activities during **Summer Learning Program**. From this site, you can track books and time spent reading, activities you've accomplished, and the **GO Lebanon!** markers you've visited.

### Why should I use Beanstack?

**GO Lebanon!** is digital! While you still have your physical rubbing sheets and booklets, we will be tracking everyone's progress digitally through **Beanstack**, including the drawings for the five prize winners.

### What if I don't have a phone or computer to log my hikes?

That is perfectly fine! Call or visit any **Lebanon County Library**, and a staff member can log the marker for you. Just have your rubbing sheet nearby so that staff can verify the marker for you!

### Learn More

For detailed instructions using and accessing **Beanstack**, scan the QR code, or visit [www.lclibs.org/go-lebanon-county/](http://www.lclibs.org/go-lebanon-county/)



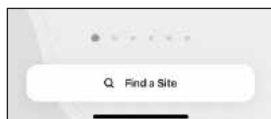
### Getting Started on the Beanstack Tracker App



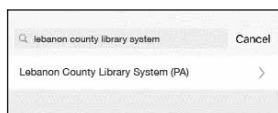
1. Download the **Beanstack Tracker App** to your smartphone from the **Google Play Store** or the **Apple Store**.
2. Launch the app and press the blue **Find your school or library** button. (**Please note:** Do not select "Beanstack Go." You will not find **GO Lebanon** activities here.)



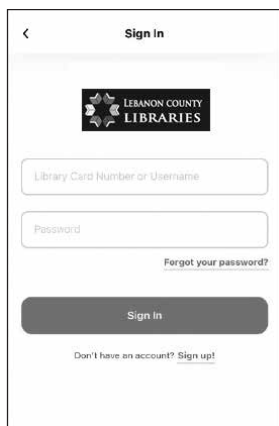
3. Select **Find a Site** to search for our **Beanstack** site



4. A search bar will then appear. Search for **Lebanon County Library System (PA)** and tap on our name.



# USING BEANSTACK



5. Log into **Beanstack** with an existing username and password, or press **Sign Up!** to create an account. We recommend using your library card number as your username.

- a. **Tip:** If you are logging parks for multiple kids, we recommend creating one account under the parent/guardian's name & library card and adding multiple "readers" to the adult's account.
- b. **Tip:** Add an email to your account to be notified of earned rewards.

**Having trouble logging in?** Contact [dfye@lclibs.org](mailto:dfye@lclibs.org) for help!

Once you are logged in, you can access all the functions of the app, including:

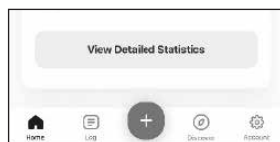
- Tracking **GO Lebanon!** park posts
- Viewing statistics of your reading
- Logging new books

## How to log your Markers (park posts) in Beanstack

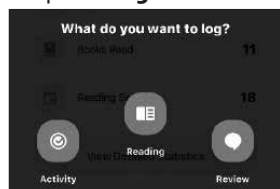
Congratulations! You've found one of the 15 markers! Now you can digitally track your progress (and unlock virtual badges!) on **Beanstack**. You'll need your rubbing sheet nearby to complete logging the markers.

Follow these steps to track your progress:

1. Open your **Beanstack Tracker App** and log in.
2. Register for the **GO Lebanon Challenge** (if you have not yet done so).

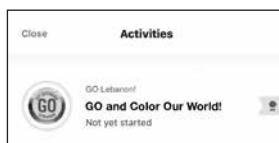


- a. Tap the **Discover** icon from the bottom of the screen.
- b. Locate the **GO Lebanon! Challenge** and tap the **Register** button.

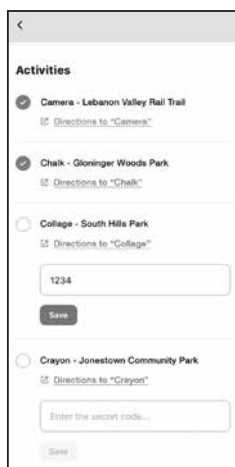


3. Tap the green+ (plus) button at the bottom of the screen to add to your log. Next, tap the **Activity** icon.
4. If you have multiple **Beanstack** users on one account, all names will appear. Select the name of the person you would like to log the activity for, and press **Choose Reader**.

# USING BEANSTACK



5. The list of available activities will appear. Tap the activity named **GO and Color Our World!**



6. Scroll to find the name of the marker (park post) you just found. Using your rubbing sheet, find the secret code for this marker (post) below the rubbing. Enter the secret code and remember to **save** your answer.
7. Points and badges will be awarded to you as you identify more markers!

Remember, the more park posts you identify, the more chances you'll receive to win one of five prizes!

## Bonus!

Every **GO Lebanon!** hike you complete counts as 20 minutes of reading time! Don't forget to log those extra minutes to earn additional reading badges and library prizes.



# GO REWARDS & PRIZES

**GO Lebanon!** is digital — while everyone can still use the rubbing sheets and booklets, we will be tracking your progress digitally through **Beanstack** (see pages 20-22), including the drawings for one of five prizes! All **GO Lebanon!** children who find a minimum of three different markers between June 2 and August 16 will receive a reward for participating in the program.

## One Park = One Point

For every marker you identify and log into **Beanstack**, you earn one point. As you earn more points, you will unlock virtual “badges” through **Beanstack!** Each badge you earn increases your chances of winning one of five prizes, as follows:

**4-9 different markers identified = 1 chance to win a prize**  
**10-14 different markers identified = 2 chances to win a prize**  
**All 15 markers identified = 3 chances to win a prize**

x

Even though five prizes will be awarded, remember that all **GO Lebanon!** children who find and submit at least three different markers will receive a reward!

The last day to locate “markers” and log them into your **Beanstack** account is **Saturday, August 16**. All hikes must be logged no later than **Saturday, August 23** to receive the participation reward and earn entries into the prize drawing. If you need help logging hikes, please call or visit your local library and ask staff for assistance. The **Sketchbook** (program guide) and rubbing sheet you used to find each marker are yours to keep and do not need to be returned.

The drawing prizes – to be determined – will be awarded near the beginning of October 2025. Winners will be contacted by phone to obtain their prize.

If you have any questions about **GO Lebanon!** rewards and prizes, please e-mail us at [feedback@goyork.org](mailto:feedback@goyork.org) or call **WellSpan Health** at (717) 851-3222.

**Please note that all marker posts will be removed after the program ends on Saturday, August 16.**

***GO Lebanon!** program planners and their immediate families may receive the participation reward for finding three markers. However, they are ineligible for the grand prize drawing.*

# STAY SAFE OUTDOORS

**When you're outdoors,** you could run into bugs, wild animals, poisonous plants, and other risks and dangers. Here are some **safety tips** to keep in mind on your adventures:

- Know the parks and places you're going to visit *before* you get there.
- Follow any park rules and respect the environment. Take trash home.
- Never hike alone, and let others know where you're going.
- Keep your valuables safe — lock them in your vehicle or take them with you.
- Protect yourself from the sun — wear a hat and use sunscreen.
- Stay hydrated — bring water along and drink even if you aren't thirsty.
- Stay alert for the weather and seek safe shelter if it gets dangerous.
- Watch your step — logs, branches, roots, and rocks can trip you up!
- Poison ivy, oak, or sumac might be near a trail or post — be careful!
- Look out for wild things — spiders, snakes, bugs, and other critters.
- Keep annoying bugs away — use bug repellent spray or other products.
- Use caution around all bodies of water — ponds, rivers, and streams.

# TOP TIPS FOR BIKE SAFETY

There are so many great reasons to ride your bike. It offers fun, freedom and exercise, and it's good for the environment. Here are a few tips from **Safe Kids Worldwide** to help you stay as safe as possible while you're doing it.

**Use Your Head, Wear a Helmet** – Adults and kids should always protect their brain by wearing a properly fitted helmet every time when biking, skating or scooting.

**Be Bright, Be Seen** – Add reflectors or lights to your bike, wear light colored clothing and accessories that have retro-reflective materials to help motorists see you.

**Ride Right** - Ride on the right side of the road, with traffic, not against it. Stay as far to the right as possible.

**Cross Carefully** – Look left, right, and left again before entering a street or crossing an intersection. Bikers should make eye contact with drivers to be sure they are paying attention and are going to stop before they cross the street.

**For more tips on bike safety and fitting a helmet, visit [SafeKids.org/bike](https://www.safekids.org/bike)**





LEBANON COUNTY  
LIBRARIES



## Summer Learning Program runs from June 2 to August 16 at your local library!

Get a Summer Learning activity sheet at your library or visit [lclibs.org/summer-learning/](https://www.lclibs.org/summer-learning/) to download and print one. If you prefer to track your progress digitally, you can do that at [lclibs.beanstack.org](https://beanstack.org). Then check your library's website for information about how to receive prizes.

Prizes will vary by library. Join us each week for in-person, video, or live-streamed story times and programs. Visit your library's website to find out when and how to participate.

**Have questions?** Ask at your library and they'll be happy to help!

### Annuille Free Library

216 East Main Street  
Annuille, PA  
717-867-1802  
[annuille.lclibs.org](https://annuille.lclibs.org)

### Myerstown Community Library

199 North College Street  
Myerstown, PA  
717-866-2800  
[myerstown.lclibs.org](https://myerstown.lclibs.org)

### Lebanon Community Library

125 North 7th Street  
Lebanon, PA  
717-273-7624  
[lebanon.lclibs.org](https://lebanon.lclibs.org)

### Palmyra Public Library

50 Landings Drive, Suite B  
Annuille, PA  
717-838-1347  
[palmyra.lclibs.org](https://palmyra.lclibs.org)

### Matthews Public Library

102 West Main Street  
Fredericksburg, PA  
717-865-5523  
[matthews.lclibs.org](https://matthews.lclibs.org)

### Richland Community Library

111 East Main Street  
Richland, PA  
717-866-4939  
[richland.lclibs.org](https://richland.lclibs.org)

Visit <https://www.lclibs.org/summer-learning/>  
for the complete activity schedule!



## PROUDLY SPONSORED BY



**WellSpan Health** and **Lebanon County Library System** would like to thank the following municipalities, organizations, and park systems for allowing **GO and Color Our World!** marker posts to be located at their respective sites:

**Annuille Township • East Hanover Township**  
**Jonestown Borough • Lebanon Township**  
**Lebanon Valley Rails to Trails**  
**Myerstown Borough • North Cornwall Township**  
**North Lebanon Township**  
**North Londonderry Township**  
**Pennsylvania Department of Conservation  
& Natural Resources (DCNR)**  
**South Lebanon Township**  
**Union Township • West Cornwall Township**

Lastly, thanks for joining us for another summer of exploring parks and trails throughout Lebanon County. We hope that you and your family found new locations to visit throughout the year as you learned about the different markers. There are lots of things to see and experience outdoors, so we encourage you to **Get Outdoors (GO) and Color Our World!**

©2025 WellSpan Health and Lebanon County Library System